

कार्यालय : मुख्य निर्वाचन अधिकारी, उत्तराखण्ड

विश्वकर्मा भवन, प्रथम तल, सचिवालय परिसर 4-सुभाष रोड़, देहरादून- 248001

Email id- ceo\_uttaranchal@eci.gov.in

फोन न० (0135) - 2713551

[election09@gmail.com](mailto:election09@gmail.com)

फोन न० (0135) -2713724.

संख्या- 2903/XXV- /2018 देहरादून : दिनांक 22 अगस्त, 2019

सेवा में,

Rajendra Prasad Sahani  
At-Nirjuly (Near Shiv Mandir, E, Sector)  
Po-Nirjuli  
District- Papumpare, Arunachal Pradesh  
Pin- 791109

विषय- सूचना का अधिकार अधिनियम 2005 के तहत सूचना उपलब्ध कराने के सम्बन्ध में।

महोदय,

उपरोक्त विषयक आपके अनुरोध पत्र दिनांक 5.8.2019 जो इस कार्यालय में दिनांक 16.8.2019 को प्राप्त हुआ है, के सम्बन्ध में आप द्वारा विन्दु संख्या-1 से 3 तक में मांगी गयी वांछित सूचना दस प्रतियों में संलग्न प्रेषित की जा रही है।

उक्त के क्रम में यह भी अवगत करना है कि निर्वाचक नामावली में नाम अपमार्जन की कार्यवाही केवल पुनरीक्षण अवधि में की जाती है। निर्वाचन अवधि में नहीं।

इस आदेश के अर्न्तगत दी गई जानकारी से यदि असंतुष्ट हों तो आदेश प्राप्त की तिथि से 30 दिन के अन्दर विभाग के अपीलीय अधिकारी जिनका पता निम्नवत है, अपील दायर कर सकते हैं।

संलग्नक -दस प्रति।

अपीलीय अधिकारी का पता  
सहायक मुख्य निर्वाचन अधिकारी,  
विश्वकर्मा भवन, प्रथम तल,  
सचिवालय परिसर 4-सुभाष रोड़,  
देहरादून- 248001,

भवदीय,

(डी०पी० डंगवाल)  
अनुभाग अधिकारी एवं  
लोक सूचना अधिकारी।



SECRETARIAT OF THE  
ELECTION COMMISSION OF INDIA  
Nirvachan Sadan, Ashoka Road, New Delhi-110001

User: Uttarakhand


Date of Print: 27-May-2019 12:28 pm

Voter Turn Out - 61.48%

End of Poll- Phase: 1, State: Uttarakhand

State	PC No & Name	Electors				Voters				Percentage %
		Male	Female	Other	Total	Male	Female	Other	Total	
Uttarakhand	1-Tehri Garhwal	775618	705545	51	1481214	427766	435613	7	863386	58.29
Uttarakhand	2-Garhwal	674627	646703	20	1321350	329997	390350	3	720350	54.52
Uttarakhand	3-Almora	666962	642123	5	1309090	308422	367964	1	676387	51.67
Uttarakhand	4-Nainital-udhamsingh Nagar	956194	862051	26	1818271	644624	604577	4	1249115	68.70
Uttarakhand	5-Hardwar	980529	854878	128	1835535	671483	593556	22	1265061	68.92
Total		4053930	3711300	230	7765460	2382292	2392060	37	4774299	61.48

Nirvachan Sadan, Ashoka Road, New Delhi- 110001

  
(डी.पी. शर्मा)  
अनुभाग अधिकारी  
कार्या. मुख्य निर्वाचन अधिकारी  
उत्तराखण्ड



लोक सभा सामान्य निर्वाचन-2019 मतदेय स्थलों/सामान्य एवं सर्विस मतदाताओं से संबंधित 28 मार्च, 2019 तक के निर्वाचकों के आकड़ों का अद्यावधिक विवरण

संसदीय क्षेत्र की संख्या व नाम	जनपद का नाम	विधान सभा निर्वाचन क्षेत्र की संख्या व नाम	Total Parts (Polling Stations)			Total Polling Station Locations (P.S.s)			सामान्य मतदाता						सर्विस मतदाता						कुल मतदाता (सामान्य+सर्विस मतदाता)					
			Urban	Rural	Total	Urban	Rural	Total	Male	Female	T.G.	Total	Male	Female	Total	Male	Female	T.G.	Total							
1-टिहरी गढ़वाल	उत्तरकाशी	01-पुरोला (30जग)	6	175	181	6	175	181	36076	33851	0	69927	736	12	748	36912	33863	0	70675							
		02-धनुनोत्री	14	160	174	11	159	170	36729	34805	1	71535	1109	22	1131	37638	34827	1	72666							
		03-गंगोत्री	11	165	176	9	161	170	42786	40175	0	82961	1417	28	1445	44203	40203	0	84406							
		09-धनसाली (30जग)	0	153	153	0	147	147	46992	45233	0	92225	742	3	745	47734	45236	0	92970							
		12-भतानगर	0	145	145	0	139	139	41507	39993	0	81500	723	8	731	42230	40001	0	82231							
		13-टिहरी	24	127	151	20	125	145	42279	38628	1	81908	970	12	982	43249	39640	1	82890							
		14-धनोली	0	175	175	0	174	174	41308	38206	0	79514	622	9	631	41930	38215	0	80145							
		15-चक्रवाल (30जग)	3	217	220	2	212	214	55853	46595	1	102449	976	23	999	56629	46618	1	103448							
		16-विकासनगर	31	107	138	12	68	80	57952	51999	8	109959	724	18	742	58676	52017	8	110701							
		17-सहसपुर	11	183	194	4	93	97	82213	75895	8	158116	1286	28	1314	83499	75923	8	158430							
		19-सगपुर	114	85	199	51	52	103	90138	80651	15	170804	833	54	887	90971	80705	15	171691							
		20-सगपुर रोड (30जग)	153	0	153	62	0	62	62969	56002	18	118989	199	22	221	63168	56024	18	119210							
		21-देहरादून कालोनागैट	142	0	142	52	0	52	69915	61352	2	131269	500	39	539	70415	61391	2	131253							
		22-सुपौरी	121	50	171	63	42	105	68886	61148	5	130039	1184	30	1214	70070	61178	5	131253							
		योग	630	1742	2372	292	1547	1839	775603	705533	59	1481195	12021	308	12329	787624	705841	59	1493524							
2-गढ़वाल	चमोली	04-बद्रीनाथ	34	163	197	26	163	189	52123	48754	1	100878	2490	40	2530	54613	48794	1	103408							
		05-धराली (30जग)	1	177	178	1	174	175	51723	49065	1	100789	3715	52	3767	55438	49117	1	104556							
		06-क्यांपाग	20	151	171	14	151	165	46112	45733	0	91845	3918	37	3955	50030	45770	0	95800							
		07-कैदारनाथ	6	165	171	4	156	160	42181	43968	0	86149	3147	26	3173	45328	43994	0	89322							
		08-रूद्रयाग	12	172	184	10	167	177	50316	49921	0	100237	2143	21	2134	52429	49942	0	102371							
		10-देवयाग	3	136	139	3	128	131	41940	40626	1	82568	1615	15	1630	43555	40641	2	84198							
		11-नरैयनगर	22	142	164	13	141	154	45366	40981	2	86348	935	17	952	46301	40988	1	87300							
		11-नरैयनगर गढ़वाल	7	164	171	4	161	165	44820	40470	3	85293	2046	21	2067	46866	40491	3	87360							
		36-यमकेश्वर	18	138	156	15	132	147	46035	45692	2	91779	2283	40	2323	48318	45732	2	94052							
		37-गौड़ी (30जग)	16	141	157	6	138	144	52836	50788	2	103626	2049	21	2070	54885	50809	2	105696							
		39-श्रीनगर	3	155	158	3	154	157	44286	44697	0	88983	3398	27	3425	47684	44724	0	92408							
		39-श्रीनगर गढ़वाल	4	129	133	3	128	131	43631	38268	0	81899	3827	33	3860	47458	38301	0	85759							
		40-लैसाडौन	28	96	124	12	51	63	54379	53454	2	107835	1986	50	1946	56275	53504	2	109781							
		41-कोटहार	45	96	141	18	75	93	58884	54271	9	113164	578	23	601	59462	54294	9	113765							
		नैनीताल	219	2025	2244	132	1919	2051	674632	646688	23	1321343	34010	423	34433	708642	647111	23	1355776							
3-अल्मोड़ा (30जग)	पिथौरागढ़	42-शारदुवा	5	149	154	4	117	121	42357	42837	0	85194	2825	71	2896	45182	42908	0	88090							
		43-डोडीहाट	4	129	133	3	124	127	39845	41979	0	81824	4355	71	4426	44200	42050	0	86250							
		44-पिथौरागढ़	45	100	145	23	89	112	53014	53078	0	106092	4033	110	4143	57047	53188	0	110235							
		45-गंगोलीहाट (30जग)	8	147	155	6	138	144	41378	48882	1	99961	2766	47	2813	54144	48629	1	102774							
		46-कपकोट	0	186	186	0	181	181	48841	48000	0	96841	2361	28	2389	51202	48028	0	99230							
		47-बागेश्वर (30जग)	6	178	184	4	166	170	57887	55859	0	113746	2066	38	2124	59973	55897	0	115870							
		48-दाराहाट	3	143	146	2	141	143	43682	45876	1	89559	1353	47	1400	45035	45923	1	90959							
		49-साल्ट	0	136	136	0	129	129	48489	46636	0	95125	858	15	873	49347	46651	0	95998							
		50-राजीवत	19	114	133	11	112	123	42694	38820	1	81515	1259	27	1286	43953	38847	1	82801							
		51-सोमेश्वर (30जग)	0	139	139	0	138	138	43550	41674	0	85224	1231	15	1246	44781	41689	0	86470							
		52-अल्मोड़ा	32	112	144	18	111	129	46454	43150	2	89606	1129	29	1158	47583	43179	2	90764							
		53-बागेश्वर	0	178	178	0	177	177	47378	43156	1	90535	1009	14	1023	48387	43170	1	91558							
		54-लोहाघाट	6	172	178	31	170	201	53623	48603	0	102226	1581	35	1616	55204	48638	0	103842							
		55-बेमातल	38	105	143	19	96	115	47786	43850	1	91637	1275	50	1325	49061	43900	1	92962							
		योग	166	1988	2154	121	1889	2010	666978	642100	7	1309085	28121	597	28718	695099	642697	7	1337803							







**ELECTION COMMISSION OF INDIA**

28.03.2019

Name of District	Assembly Constituency				Number of Electors in Final Roll w.r.t. 1.1.2019 as qualifying date (Date 31.01.2019)				Addition in Supplementary -2 (1 Feb to 25 March)				Deletion in Supplementary -2 (1 Feb to 25 March)				Final Electors on 28.03.2019			
	No	Name	Male	Female	T.G.	Male	Female	T.G.	Total	Male	Female	T.G.	Total	Male	Female	T.G.	Total			
1-Uttarakashi	1	PUROLA (SC)	35548	33154	0	68702	544	716	0	1260	16	19	0	35	36076	33851	0	69927		
	2	YAMUNOTRI	36257	34291	0	70548	481	535	1	1017	9	21	0	30	36729	34805	1	71535		
	3	GANGOTRI	42243	39599	0	81842	589	661	0	1250	46	85	0	131	42786	40175	0	82961		
	district total		<b>114048</b>	<b>107044</b>	<b>0</b>	<b>221092</b>	<b>1614</b>	<b>1912</b>	<b>1</b>	<b>3527</b>	<b>71</b>	<b>125</b>	<b>0</b>	<b>196</b>	<b>115591</b>	<b>108831</b>	<b>1</b>	<b>224423</b>		
	4	BADRINATH	51609	48292	1	99902	703	684	0	1387	189	222	0	411	52123	48754	1	100878		
	5	THARALI (SC)	51310	48606	1	99917	623	736	0	1359	210	277	0	487	51723	49065	1	100789		
2-Chamoli	6	KARANPRAYAG	45960	45424	0	91384	462	632	0	1094	310	323	0	633	46112	45733	0	91845		
	district total		<b>148879</b>	<b>142322</b>	<b>2</b>	<b>291203</b>	<b>1788</b>	<b>2052</b>	<b>0</b>	<b>3840</b>	<b>709</b>	<b>822</b>	<b>0</b>	<b>1531</b>	<b>149958</b>	<b>143552</b>	<b>2</b>	<b>293512</b>		
	7	KEDARNATH	41628	43277	0	84905	553	691	0	1244	0	0	0	0	42181	43968	0	86149		
	8	RUDRAPRAYAG	49531	49184	0	98715	785	737	0	1522	0	0	0	0	50316	49921	0	100237		
	district total		<b>91159</b>	<b>92461</b>	<b>0</b>	<b>183620</b>	<b>1338</b>	<b>1428</b>	<b>0</b>	<b>2766</b>	<b>0</b>	<b>0</b>	<b>0</b>	<b>0</b>	<b>92497</b>	<b>93889</b>	<b>0</b>	<b>186386</b>		
	9	GHANSALI (SC)	46664	44815	0	91479	330	419	0	749	2	1	0	3	46992	45233	0	92225		
3-Rudraprayag	10	DEOPRAYAG	41548	40136	2	81686	396	493	0	889	4	3	0	7	41940	40626	2	82568		
	11	NARENDRANAGA	44764	40301	0	85065	602	680	1	1283	0	0	0	0	45366	40981	1	86348		
	12	PRATAPNAGAR	41284	39704	0	80988	223	289	0	512	0	0	0	0	41507	39993	0	81500		
	13	TEHRI	41833	39120	1	80954	446	508	0	954	0	0	0	0	42279	39628	1	81908		
	14	DHANOLTI	40872	37693	0	78565	438	513	0	951	2	0	0	2	41308	38206	0	79514		
	district total		<b>256965</b>	<b>241769</b>	<b>3</b>	<b>498737</b>	<b>2435</b>	<b>2902</b>	<b>1</b>	<b>5338</b>	<b>8</b>	<b>4</b>	<b>0</b>	<b>12</b>	<b>259392</b>	<b>244667</b>	<b>4</b>	<b>504063</b>		
4-Tehri Garhwal	15	CHAKRATA (ST)	55224	45977	1	101202	629	618	0	1247	0	0	0	0	55853	46595	1	102449		
	16	VIKASNAGAR	57096	51067	7	108170	856	932	1	1789	0	0	0	0	57952	51999	8	109959		
	17	SAHASPUR	80278	73799	8	154085	1935	2096	0	4031	0	0	0	0	82213	75895	8	158116		
	18	DHARAMPUR	102382	86070	4	188456	4830	3292	1	8123	3	8	0	11	107209	89354	5	196568		
	19	RAIPUR	87755	78207	11	165973	2393	2457	4	4854	10	13	0	23	90138	80651	15	170804		
	20	RAIPUR ROAD (SC)	62010	55048	14	117072	964	957	4	1925	5	3	0	8	62969	56002	18	118989		
5-Dehradun	21	DEHRADUN CANT.	68477	59826	2	128305	1438	1526	0	2964	0	0	0	0	69915	61352	2	131269		
	22	MUSSOORIE	66145	59383	5	125533	2746	1767	0	4513	5	2	0	7	68866	61148	5	130039		
	23	DOIWALA	75839	71307	5	147151	2100	2233	0	4333	0	0	0	0	77939	73540	5	151484		
	24	RISHIKESH	80815	73661	5	154481	2010	1448	1	3459	0	0	0	0	82825	75109	6	157940		
	district total		<b>736021</b>	<b>654345</b>	<b>62</b>	<b>1390428</b>	<b>19901</b>	<b>17326</b>	<b>11</b>	<b>37238</b>	<b>23</b>	<b>26</b>	<b>0</b>	<b>49</b>	<b>755899</b>	<b>671645</b>	<b>73</b>	<b>1427517</b>		
	25	HARIDWAR	78114	64348	7	142469	1431	1411	0	2842	0	0	0	0	79545	65759	7	145311		
6-Haridwar	26	BHEL RANIPUR	79247	69286	19	148552	1981	1854	0	3835	0	0	0	0	81228	71140	19	152387		
	27	JWALAPUR (SC)	58845	50684	13	109542	617	721	0	1338	16	13	0	29	59446	51392	13	110851		
	28	BHAGWANPUR	62372	53038	1	115411	511	560	0	1071	8	8	0	16	62875	53590	1	116466		
	29	JHABRERA (SC)	60032	50800	1	110833	585	766	0	1351	0	0	0	0	60617	51566	1	112184		
	30	PIRANKALIYAR	60022	52274	6	112302	892	1163	0	2055	1	0	0	1	60913	53437	6	114356		



# ELECTION COMMISSION OF INDIA

Final Electors on 28.03.2019  
श्री अरवि शर्मा


Name of District	Assembly Constituency	Number of Electors in Final Roll w.r.t. 1.1.2019 as qualifying date (Date 31.01.2019)				Addition in Supplementary -2 (1 Feb to 25 March)				Deletion in Supplementary -2 (1 Feb to 25 March)				Final Electors on 28.03.2019			
		Male	Female	T.G.	Total	Male	Female	T.G.	Total	Male	Female	T.G.	Total	Male	Female	T.G.	Total
6-Haridwar	31 ROORKEE	59363	53140	24	112527	1408	1331	0	2739	7	4	0	11	60764	54467	24	115255
	32 KHANPUR	72207	63305	10	135522	794	976	0	1770	34	36	0	70	72967	64245	10	137222
	33 MANGLOR	56840	48300	24	105164	499	638	0	1137	0	0	0	0	57339	48938	24	106301
	34 LAKSAR	51367	44177	4	95548	433	506	0	939	56	62	0	118	51744	44621	4	96369
	35 HARIDWAR	64261	56721	9	120991	853	989	0	1842	0	0	0	0	65114	57710	9	122833
	district total	702670	606073	120	1308863	10004	10915	0	20919	122	123	0	245	712552	616865	120	1329537
	36 YAMKESHWAR	44444	40097	2	84543	376	373	1	750	0	0	0	0	44820	40470	3	85293
	37 PAURI (SC)	45555	45265	2	90822	494	435	0	929	14	8	0	22	46035	45692	2	91729
	38 SHRINAGAR	52355	50281	2	102638	486	516	0	1002	5	9	0	14	52836	50788	2	103626
	39 CHAUBATAKHAL	44015	44424	0	88439	297	307	0	604	26	34	0	60	44286	44697	0	88983
7-Pauri Garhwal	40 LANSDOWNE	42033	38005	0	80038	1598	263	0	1861	0	0	0	0	43631	38268	0	81899
	41 KOTDWAR	52910	51632	2	104544	1469	1822	0	3291	0	0	0	0	54379	53454	2	107835
	district total	281312	269704	8	551024	4720	3716	1	8437	45	51	0	96	285987	273369	9	559365
	42 DHARCHULA	41968	42462	0	84430	389	375	0	764	0	0	0	0	42357	42837	0	85194
	43 DIDIHAT	39337	41487	0	80824	508	493	0	1001	0	1	0	1	39845	41979	0	81824
8-Pithoragarh	44 PITHORAGARH	52089	52213	0	104302	925	865	0	1790	0	0	0	0	51378	48582	1	99961
	45 GANGOLIHAT	50937	48179	1	99117	441	403	0	844	0	1	1	1	186594	186476	1	373071
	district total	184331	184341	1	368673	2263	2136	0	4399	0	1	0	1	48841	48000	0	96841
	46 KAPKOT	48441	47589	0	96030	400	411	0	811	0	0	0	0	57887	55859	0	113746
	47 BAGESHWAR	57203	55112	0	112315	684	747	0	1431	0	0	0	0	106728	103859	0	210587
9-Bageshwar	district total	105644	102701	0	208345	1084	1158	0	2242	0	0	0	0	43682	45876	1	89559
	48 DWARAHAT	43416	45670	1	89087	340	326	0	666	74	120	0	173	48489	46636	0	95125
	49 SALT	48235	46395	0	94630	343	325	0	668	89	84	0	77	42694	38820	1	81515
	50 RANIKHET	40462	38466	1	78929	2266	397	0	2663	34	43	0	0	43550	41674	0	85224
	51 SOMESHWAR	43187	41322	0	84509	363	352	0	715	0	0	0	0	46454	43150	2	89606
10-Almora	52 ALMORA	45583	42832	2	88417	1035	501	0	1536	164	183	0	347	47378	43156	1	90535
	53 JAGESHWAR	47046	42888	1	89935	445	396	0	841	113	128	0	241	47378	43156	5	531564
	district total	267929	257573	5	525507	4792	2297	0	7089	474	558	0	1032	272247	259312	5	102226
	54 LOHAGHAT	53020	47971	0	100991	603	632	0	1235	0	0	0	0	47786	43850	1	91637
	55 CHAMPRAWAT	47068	43119	1	90188	718	731	0	1449	0	0	0	0	101409	92453	1	193863
11-Champawat	district total	100088	91090	1	191179	1321	1363	0	2684	0	0	0	0	60715	54961	0	115676
	56 LALKUWAN	59652	53801	0	113453	1063	1160	0	2223	0	0	0	0	52571	45147	1	97719
	57 BHIMTAL	52161	44721	1	96883	410	426	0	836	0	0	0	0	57937	51421	2	109360
12-Nainital	58 NAINITAL (SC)	57311	50858	2	108171	626	563	0	1189	0	0	0	0	76767	68808	0	145575
	59 HALDWANI	75896	67804	0	143700	871	1004	0	1875	0	0	0	0			0	



# ELECTION COMMISSION OF INDIA

28.03.2019

Name of District	Assembly Constituency	Number of Electors in Final Roll w.r.t. 1.1.2019 as qualifying date (Date 31.01.2019)				Addition in Supplementary -2 (1 Feb to 25 March)				Deletion in Supplementary -2 (1 Feb to 25 March)				Final Electors on 28.03.2019				
		No	Name	Male	Female	T.G.	Male	Female	T.G.	Total	Male	Female	T.G.	Total	Male	Female	T.G.	Total
12-Nainital	60	KALADHUNGI	79979	75912	3	155894	1909	1969	2	3880	3	2	0	5	81885	77879	5	159769
	61	RAMNAGAR	57927	53126	2	111055	957	1145	7	2109	0	0	0	0	58884	54271	9	113164
	district total		<b>382926</b>	<b>346222</b>	<b>8</b>	<b>729156</b>	<b>5836</b>	<b>6267</b>	<b>9</b>	<b>12112</b>	<b>3</b>	<b>2</b>	<b>0</b>	<b>5</b>	<b>388759</b>	<b>352487</b>	<b>17</b>	<b>741263</b>
	62	JASPUR	64254	55220	2	119476	929	1171	0	2100	0	0	0	0	65183	56391	2	121576
	63	KASHIPUR	81802	74244	0	156046	1763	2041	1	3805	0	0	0	0	83565	76285	1	159851
	64	BAZPUR (SC)	73468	65361	1	138830	1128	1196	0	2324	0	0	0	0	74596	66567	1	141154
	65	GADARPUR	66681	60047	6	126734	1427	1650	2	3079	0	0	0	0	68108	61697	8	129813
	66	RUDRAPUR	89926	77735	4	167665	2629	2354	0	4983	19	24	0	43	92536	80065	4	172605
	67	KICHHA	66744	58919	0	125663	1981	2266	0	4247	0	0	0	0	68725	61185	0	129910
	68	SITARGANJ	57837	50754	3	108594	1286	1439	2	2727	0	0	0	0	59123	52193	5	111321
69	NANAKMATA (ST)	56964	53700	1	110665	1358	1764	0	3122	0	0	0	0	58322	55464	1	113787	
70	KHATTIMA	54679	52344	3	107026	1494	1634	1	3129	0	24	0	43	56173	53978	4	110155	
district total		<b>612355</b>	<b>548324</b>	<b>20</b>	<b>1160699</b>	<b>13995</b>	<b>15515</b>	<b>6</b>	<b>29516</b>	<b>19</b>	<b>24</b>	<b>0</b>	<b>43</b>	<b>626331</b>	<b>563815</b>	<b>26</b>	<b>1190172</b>	
State Total -		<b>3984327</b>	<b>3643969</b>	<b>230</b>	<b>7628526</b>	<b>71091</b>	<b>68987</b>	<b>29</b>	<b>140107</b>	<b>1474</b>	<b>1736</b>	<b>0</b>	<b>3210</b>	<b>4053944</b>	<b>3711220</b>	<b>259</b>	<b>7765423</b>	

  
 (Election Commissioner)  
 संस्थान: दिल्ली  
 कार्यालय: नया दिल्ली  
 भारत

संसदीय निर्वाचन क्षेत्रवार मतदान का विवरण-2014

Name of State	Parliamentary Constituency		Total No. of Elector				Total No. of Voter who Voted				Poll %			
	No.	Name	Male	Female	Ot	Total	Male	Female	Oth	Total	Male	Female	Oth	Total
Uttarakhand	01-	Tehri Garhwal	704071	637268	54	1341393	400032	371311	11	771354	56.817	58.27	20.37	57.50
	02-	Garhwal	626296	605796	28	1232120	320955	357033	0	677988	51.247	58.94	0.00	55.03
	03-	Almora (SC)	624457	606264	39	1230760	315569	339376	1	654968	50.538	55.98	2.56	53.22
	04-	Nainital-Udhamsingh Nagar	851496	750553	64	1602113	590093	510415	0	1100508	69.301	68.01	0.00	68.69
	05-	Haridwar	884791	752671	81	1637543	637456	535549	1	1173006	72.046	71.15	1.23	71.63
Grand Total			3691111	3352552	266	7043929	2264125	2113686	13	4377824	61.34	63.05	4.89	62.15

(**डी.पी. शर्मा**)  
 अनुमान अधिकारी  
 कां. पू. निर्वाचन अधिकारी  
 उत्तराखण्ड



**COMMISSION O**  
**Constituency-wise Information on Inclusion and Deletions in Current Electoral Over Previous Draft Roll**

Name of State: **UTTARAKHAND**

Format AB (With CEPFormat 4)

Name of District	Assembly Constituency	Number of Electors in Draft Roll					Total claims lodged in Form 6 subsequently					Total Claims admitted					Total Objections Lodged in Form 7 subsequently					Total Objections admitted					Deletions under Section 22 after previous Draft roll					Total Deletions since previous Draft roll					Number of Deletions (since previous Draft roll) Due to					Number of Electors in proposed Final Roll w.r.t. 1.1.2014 as qualifying date					Net change over previous Draft roll					% Change over previous Draft roll				
		No	Name	Male	Female	Total	Male	Female	Oh	Total	Male	Female	Total	Male	Female	Total	Male	Female	Total	Male	Female	Total	Male	Female	Total	Male	Female	Total	Male	Female	Total	Male	Female	Total	Male	Female	Total	(+/-)	(+/-)																	
UTTARAKHAND	UTTARAKHAND	1	PUROLA (SC)	31621	29112	60733	850	835	1	1685	842	827	1669	74	94	168	74	94	168	268	148	120	148	268	120	148	268	148	120	148	268	151	114	3	33324	31378	64702	1743	277	2.77																
		2	YAMUNOTRI	32370	30589	62959	1082	942	3	2024	1074	937	2011	110	123	233	108	122	0	108	122	230	128	93	9	38547	35732	74279	1889	261	2.61																									
		3	GANGOTRI	37568	34822	72390	1109	1044	1	2153	1087	1032	2119	110	123	233	108	122	0	108	122	230	128	93	9	38547	35732	74279	1889	261	2.61																									
		district total		101559	94523	196082	3041	2821	5	5862	3003	2796	5799	304	365	669	302	363	0	302	363	665	381	266	18	104260	96956	201216	5134	262	2.62																									
		4	BADRINATH	46496	43087	89583	956	794	1	1750	945	788	1733	102	110	212	102	110	212	110	122	230	128	93	9	47339	43765	91104	1521	170	1.70																									
		5	THARALI (SC)	44883	42953	87836	3358	3291	2	6649	3329	3278	6607	705	894	1599	702	893	1592	722	800	73	47510	45338	92848	5012	571	5.71																												
		6	KARANPRAYAG	41913	40949	82862	1048	965	0	2013	1041	962	2003	145	162	307	145	162	0	145	162	307	170	77	60	42809	41749	84558	1696	205	2.05																									
		district total		133292	126989	260281	5362	5050	3	10412	5315	5028	10343	952	1166	2118	949	1165	0	949	1165	2114	985	931	198	137658	130852	268510	8229	302	3.02																									
		7	KEDEARNATH	36226	37412	73638	1896	1704	1	3600	1878	1699	3577	761	593	1354	760	593	0	760	593	1353	921	422	10	37344	33852	75862	2224	302	3.02																									
		8	RUDRAPRAYAG	42544	43410	85954	2332	1900	1	4232	2317	1885	4202	566	752	1318	566	751	0	566	751	1317	710	579	28	44205	44544	88749	2885	336	3.36																									
		district total		78680	80822	159502	4228	3604	2	7832	4195	3584	7779	1327	1345	2672	1326	1344	0	1326	1344	2670	1631	1001	38	81549	83062	164611	5109	320	3.20																									
		9	GHAANSALI (SC)	42178	41330	83508	685	505	0	1190	685	501	1186	69	75	144	69	74	0	69	74	143	93	46	4	42794	41757	84551	1043	135	1.35																									
		10	DEOPRAYAG	36936	36527	73463	788	611	0	1369	757	609	1366	119	95	214	118	95	0	118	95	213	133	78	2	37575	37041	74616	1153	157	1.57																									
		11	NARENDRAVAG AR	40477	36325	76802	907	842	0	1749	907	840	1747	65	65	130	65	65	0	65	65	130	76	46	8	41319	37100	78419	1617	211	2.11																									
12	PRATAPNAGAR	38362	36996	75358	581	524	1	1105	580	523	1103	113	124	237	113	124	0	113	124	237	155	79	3	38829	37395	76224	866	115	1.15																											
13	TEHRI	38306	35931	74237	610	573	2	1183	603	571	1174	96	132	228	96	132	0	96	132	228	128	96	4	38813	36370	75183	946	127	1.27																											
14	DHANOLTI	36456	33730	70186	784	723	1	1507	784	723	1507	131	176	307	131	176	0	131	176	307	194	109	4	37109	34277	71386	1200	171	1.71																											
district total		232715	220839	453554	4325	3778	4	8103	4316	3767	8083	593	667	1260	592	666	0	592	666	1258	779	454	25	236439	223940	460379	6825	150	1.50																											
15	CHAKRATA (ST)	50495	41383	91878	801	819	2	1620	794	814	1608	62	76	138	62	76	0	62	76	138	71	7	60	51227	42121	93348	1470	160	1.60																											
16	VIKASNAGAR	51924	44605	96529	1923	2053	0	3976	1915	2049	3964	100	91	191	99	91	0	99	91	190	55	10	125	52740	46563	100303	3774	391	3.91																											
17	SAHASPUR	62941	55623	118564	3449	3689	2	7138	3434	3679	7113	71	42	113	67	41	0	67	41	108	20	18	70	66308	59261	125569	7005	591	5.91																											
18	DHARAMPUR	72228	60716	133944	3589	3578	12	7167	3569	3566	7135	17	21	38	17	21	0	17	21	38	7	14	17	76780	64261	141041	7097	530	5.30																											
19	RAIPUR	67756	59845	127601	2539	2604	11	5143	2522	2596	5118	26	10	36	26	10	0	26	10	36	6	2	28	70252	62431	132683	5082	398	3.98																											
20	RAIPUR ROAD (SC)	54324	48149	102473	1507	1397	6	2904	1504	1395	2899	21	19	40	21	19	0	21	19	40	1	12	27	55807	49525	105332	2859	279	2.79																											
21	DEHRADUN CANT.	54991	48520	103511	3866	2282	5	6148	3857	2274	6131	14	14	28	14	14	0	14	14	28	1	22	58834	50780	109614	6103	590	5.90																												
22	MUSSOORIE	56062	50101	106163	1804	1783	11	3587	1794	1772	3566	32	35	67	32	35	0	32	35	67	18	33	16	57824	51838	109662	3499	330	3.30																											
23	DOIWALA	60263	54325	114588	2289	2524	12	4813	2280	2514	4794	29	20	49	29	20	0	29	20	49	16	5	28	62514	56819	119333	4745	414	4.14																											
24	RISHIKESH	65746	57831	123577	3160	3245	3	6405	3149	3240	6389	48	37	85	48	37	0	48	37	85	13	52	20	68847	61034	129881	6304	510	5.10																											
district total		597730	521098	1118828	24927	23974	64	48901	24818	23899	48717	420	365	785	415	364	0	415	364	779	208	138	413	622133	546633	1168668	47938	428	4.28																											
25	HARIDWAR	69075	54715	123790	3276	2614	4	5890	3275	2614	5889	165	107	272	164	107	0	164	107	271	29	230	12	72186	57222	129408	5618	454	4.54																											
26	BHEL RANPUR	64932	54775	119707	2850	2617	4	5467	2846	2617	5463	181	181	362	181	181	0	181	181	362	93	257	12	67597	57211	124808	5101	426	4.26																											
27	JWALANPUR (SC)	51580	42713	94293	1170	1113	3	2283	1170	1113	2283	106	116	222	105	114	0	105	114	219	107	96	16	52645	43712	96357	2064	219	2.19																											
28	BHAGWANPUR (SC)	56481	46241	102722	953	961	0	1914	952	961	1913	104	112	216	104	112	0	104	112	216	112	84	20	57339	47090	104419	1697	165	1.65																											
29	JHABERA (SC)	54207	44704	98911	836	697	1	1533	836	697	1533	115	118	233	115	118	0	115	118	233	132	77	24	54928	45283	100211	1300	131	1.31																											
30	PIRANKALIYAR	52346	43864	96210	1094	996	3	2090	1093	995	2088	125	115	240	125	115	0	125	115	240	70	130	40	53314	44744	98058	1848	192	1.92																											
31	ROORKEE	53590	46289	99879	1261	1352	3	2613	1261	1350	2611	133	157	290	133	156	0	133	156	289	46	215	28	54713	47483	102201	2322	232	2.32																											
32	KHANPUR	64636	53908	118544	1261	1181	3	2442	1261	1181	2442	164	119	283	164	119	0	164	119	283	154	93	36	65733	54970	120703	2159	182	1.82																											
33	WANGLOUR	52232	42342	94574	680	669	6	1349	680	669	1349	103	108	211	103	108	0	103	108	211	110	79	22	52809	43103	95912	1138	120	1.20																											
34	LAKSAR	46221	38162	84383	1034	968	1	2002	1034	968	2002	130	109	239	130	109	0	130	109	239	180	49	10	47125	39021	86146	1763	209	2.09																											

HARIDWAR DEHRADUN TEHRI GARHWAL RUDR CHAMOLI UTTAR ASHI



**COMMISSION O**

**Constituency-wise Information on Inclusion and Deletions in Current Electoral Over Previous Draft Roll**

[Format 4B (With CE) Format 4

Name of State: **UTTARAKHAND**

Name of District	Assembly Constituency	Number of Electors in Draft Roll			Total claims lodged in Form 6 subsequently			Total Claims admitted			Total Objections Lodged in Form 7 subsequently			Total Objections admitted		Deletions after previous draft roll		Total Deletions since previous Draft roll		Number of Deletions (since previous Draft roll) Due to		Number of Electors in proposed Final Roll w.r.t. 1.1.2014 as qualifying date		Net change over previous draft roll		% Change over previous draft roll			
		Male	Female	Total	Male	Female	OTH	Male	Female	Total	Male	Female	Total	Male	Female	Male	Female	Male	Female	Male	Female	Male	Female	Total	(+/-)	(+/-)			
PAURIGARHWAL	35 HARIDWAR	56077	46733	102810	1191	1092	3	2283	1190	1092	2282	151	112	263	11	12	0	0	151	112	263	17	18	22	23	20	21		
	36 YAMKESHWAR	621377	514646	1136023	15606	14260	32	29866	15598	14257	29855	1477	1354	2831	1475	1351	0	0	1475	1351	2826	173	1425	635500	527552	27029	238		
	37 PAURI (SC)	42775	44002	86777	691	665	4	1356	690	665	1355	104	111	215	102	110	0	0	102	110	212	85	89	41691	38014	74	76	10	
	38 SHRINAGAR	48205	47271	95476	998	822	2	1820	997	821	1818	141	126	267	139	123	0	0	139	123	262	118	114	49663	47969	97032	1556	163	
	39 CHAUBATAKHAL	41794	43454	85248	730	570	3	1300	716	561	1277	156	148	304	155	148	0	0	155	148	303	150	145	42353	43867	86222	974	114	
	40 LANDDOWNE	38719	37306	76025	666	485	1	1151	646	480	1126	145	161	306	145	161	0	0	145	161	306	148	140	39220	37625	76845	820	108	
	41 KOTDWAR	46601	45514	92115	615	596	3	1211	606	593	1199	21	17	38	21	17	0	0	21	17	38	16	8	47186	46090	93276	1161	126	
	42 DHARCHULA	37541	37814	75355	1160	1200	2	2360	1160	1200	2360	231	238	469	231	237	0	0	231	237	468	129	337	38470	38777	77247	1892	251	
	43 DIDIHAT	35224	37792	73016	960	1025	1	1985	959	1025	1984	169	150	319	169	150	0	0	169	150	319	156	161	36014	38667	74681	1665	238	
	44 PITHORAGARH	44396	45568	89964	1495	1793	6	3288	1494	1791	3285	198	159	357	195	157	0	0	195	157	352	125	221	45695	47202	92897	2933	326	
45 GANGOLIHAT (SC)	46283	43780	90063	1092	1006	3	2098	1092	1006	2098	240	222	462	240	222	0	0	240	222	462	220	240	47135	44564	91699	1636	182		
PITHORAGARH	district total	163444	164954	328398	4707	5024	12	9731	4705	5022	9727	838	769	1607	835	766	0	0	835	766	1601	630	959	167314	169210	336524	8126	247	
	46 KAPKOT	43551	43004	86555	982	868	2	1850	971	864	1835	157	144	301	157	144	0	0	157	144	301	207	90	44365	43724	88089	1534	177	
	47 BAGESHWAR	51583	49828	101411	1246	1195	1	2441	1231	1193	2424	132	93	225	131	93	0	0	131	93	224	162	59	52683	50928	103611	2200	217	
	48 DWARAHAT	42442	45001	87443	554	442	1	996	554	442	996	791	595	1386	789	593	0	0	789	593	1382	337	1037	42207	44830	87057	-386	-44	
	49 SALT	47020	46021	93041	508	432	2	940	508	432	940	1919	1421	3340	1905	1409	0	0	1905	1409	3314	250	3054	45044	45044	90667	-2274	-55	
	50 RANIKHET	38336	36990	75326	496	394	4	890	496	394	890	244	227	471	244	227	0	0	244	227	471	142	317	38588	37157	75745	419	0	
	51 SOMESHWAR (SC)	40061	38682	78743	587	440	1	1027	587	440	1027	122	114	236	122	114	0	0	122	114	236	138	92	40526	39008	79534	791	100	
	52 ALMORA	41871	38927	80798	631	618	2	1249	631	618	1249	96	82	178	96	82	0	0	96	82	178	73	91	42406	39463	81869	1071	133	
	53 JAGESHWAR	44581	40460	85041	614	443	2	1057	614	443	1057	167	122	289	166	122	0	0	166	122	288	173	110	5	45029	40781	85810	769	90
	54 LOHAGHAT	49809	45368	95177	660	497	2	1157	660	497	1157	131	116	247	131	116	0	0	131	116	247	118	31	98	50338	45749	96087	910	0
55 CHAMPRAWAT	41718	37806	79524	716	576	4	1292	716	576	1292	91	55	146	91	55	0	0	91	55	146	84	4	58	42243	38327	80670	1146	146	
ALMORA	district total	254311	246081	500392	3390	2769	12	6159	3390	2769	6159	3339	2561	5900	3322	2547	0	0	3322	2547	5869	1113	4701	55	254379	246303	500682	290	0
	56 LALKUAN	91527	83174	174701	1376	1073	6	2449	1376	1073	2449	222	171	393	222	171	0	0	222	171	393	202	35	156	92681	84076	176757	2056	118
	57 BHIMTAL	48239	41026	89265	917	778	0	1695	913	771	1684	153	124	278	153	123	0	0	153	123	276	130	130	16	53869	41674	90673	1408	158
	58 NAINITAL (SC)	52508	45956	98464	977	933	2	1910	970	928	1898	118	100	218	117	100	0	0	117	100	217	97	99	21	53361	46784	100145	1681	171
	59 HALDWMANI	65115	56066	121181	3005	2746	10	5751	2994	2736	5730	221	188	409	220	187	0	0	220	187	407	17	378	12	67889	58615	126504	5223	439
	60 KALADHUNGI	63933	58812	122745	3332	3296	10	6628	3324	3284	6608	122	137	259	122	136	0	0	122	136	258	55	195	8	67135	61960	129095	6530	517
	61 RAMNAGAR	50822	45260	96082	751	721	6	1472	750	721	1471	75	76	151	75	76	0	0	75	76	151	38	109	4	51497	45905	97402	1320	137
	62 JANSPUR	56140	47023	103163	2036	1944	4	3980	2034	1943	3977	172	176	348	171	175	0	0	171	175	346	95	250	1	58003	48791	106794	3631	352
	63 KASHIUR	66008	57737	123745	1765	1751	4	3516	1764	1748	3512	176	130	306	176	130	0	0	176	130	306	41	264	1	67396	59335	126951	3206	259
	64 BAZPUR (SC)	62480	53918	116398	1157	1081	2	2238	1156	1079	2235	94	52	146	94	52	0	0	94	52	146	44	102	0	63342	54945	118487	2089	179
65 GADARPUR	57147	50353	107500	988	877	1	1865	986	876	1862	102	88	190	101	87	0	0	101	87	186	50	138	0	58032	51142	109174	1674	256	
66 RUDRAPUR	71825	61217	133042	2135	1684	8	3819	2135	1684	3819	65	83	148	65	83	0	0	65	83	148	39	108	1	73895	62818	136713	3671	176	
67 KICHHA	55504	46996	102500	907	790	8	1697	905	790	1695	43	40	83	38	37	0	0	38	37	75	23	51	1	56371	47749	104120	1620	158	

MSINGH NAGAR

NAINITAL

CHAM PAWA

ALMORA

BAGESHWAR

PITHORAGARH

PAURIGARHWAL




**COMMISSION ON CONSTITUENCY-WISE INFORMATION ON INCLUSION AND DELETIONS IN CURRENT ELECTORAL OVER PREVIOUS DRAFT ROLL**

Formal 4B (with CEFormal 4)

Name of State: **UTTARAKHAND**

Name of District	Assembly Constituency	Number of Electors in Draft Roll			Total claims lodged in Form 6 subsequently			Total Claims admitted			Total Objections Lodged in Form 7 subsequently			Total Objections admitted		Deletions under Sec 22 after previous draft roll		Total Deletions since previous Draft roll		Number of Deletions (since previous draft roll) Due to		Number of Electors in proposed Final Roll w.r.t. 1.1.2014 as qualifying date			Net change over previous draft roll (+/-)	% Change over previous draft roll (+/-)				
		Male	Female	Total	Male	Female	OTH.	Total	Male	Female	Total	Male	Female	Total	M	F	Male	Female	Expired	Stuffed	Repeat	Male	Female	Total						
UDHA	1																													
	2																													
	3																													
	4																													
68	SITARGANI	51851	44963	96814	466	373	6	839	466	373	839	52	32	84	52	32	0	0	52	32	84	17	18	19	0	52265	45304	97569	755	0.78
69	NANAKMATI	50126	46254	96380	818	729	1	1547	817	727	1544	30	23	53	30	23	0	0	30	23	53	40	44	0	50913	46958	97871	1491	1.55	
70	KHATTIMA	48654	46120	94774	251	245	3	496	250	245	495	17	9	26	17	9	0	0	17	9	26	15	10	1	48887	46356	95243	469	0.49	
	district total	519735	454581	974316	10523	9474	35	19997	10513	9465	19978	751	633	1384	744	628	0	0	744	628	1372	381	381	5	529504	463418	992922	18606	1.91	
		3480695	3147509	6628204	94352	87364	224	181716	93905	87107	181012	11927	10982	22909	11878	10944	0	0	11878	10944	22822	8852	8852	1346	3562722	3223672	6786394	158190	2.39	

6786394 6628204

  
 (श्री. पी. क. चौधरी)  
 अनुमान अधिकारी  
 कार्य, मुख्य निर्वाचन अधिकारी  
 उत्तराखण्ड